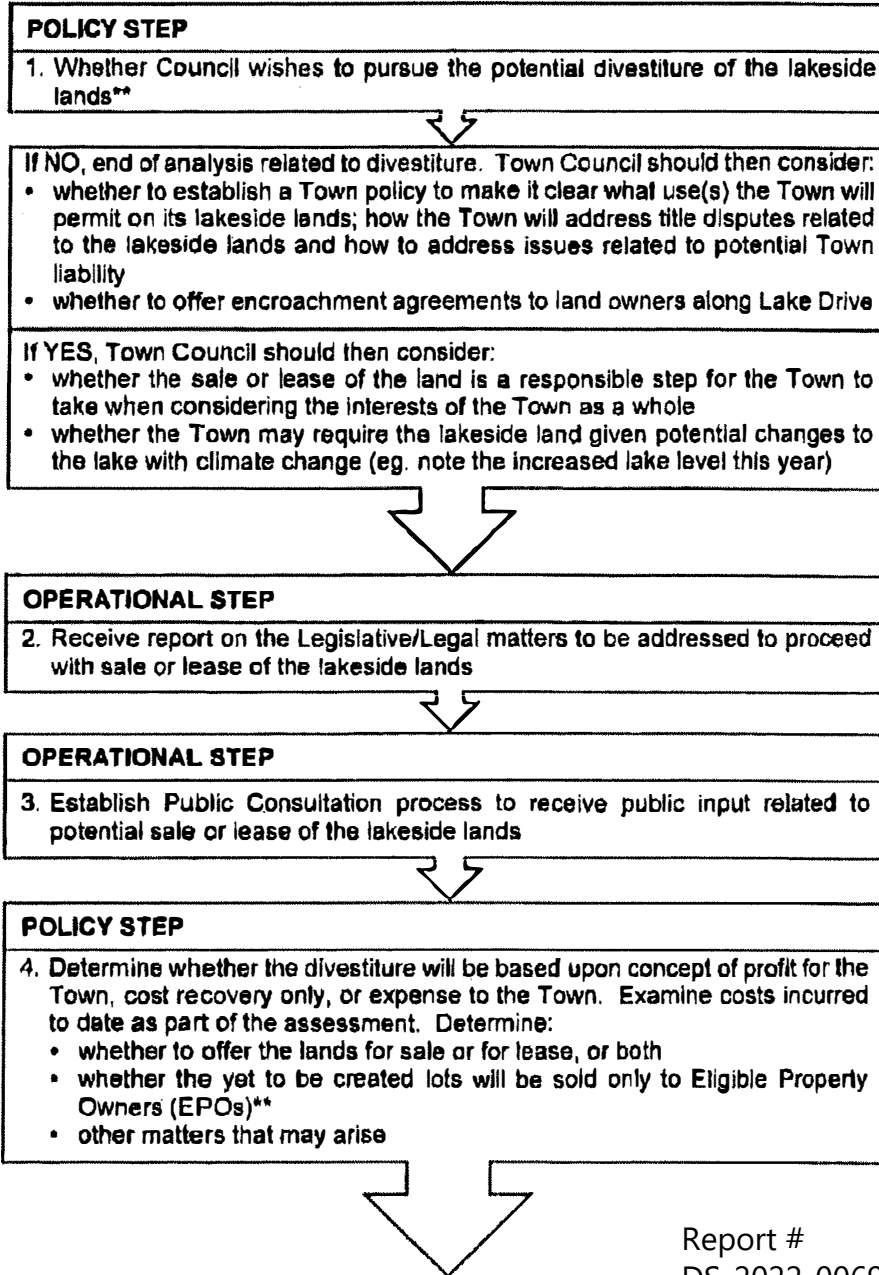
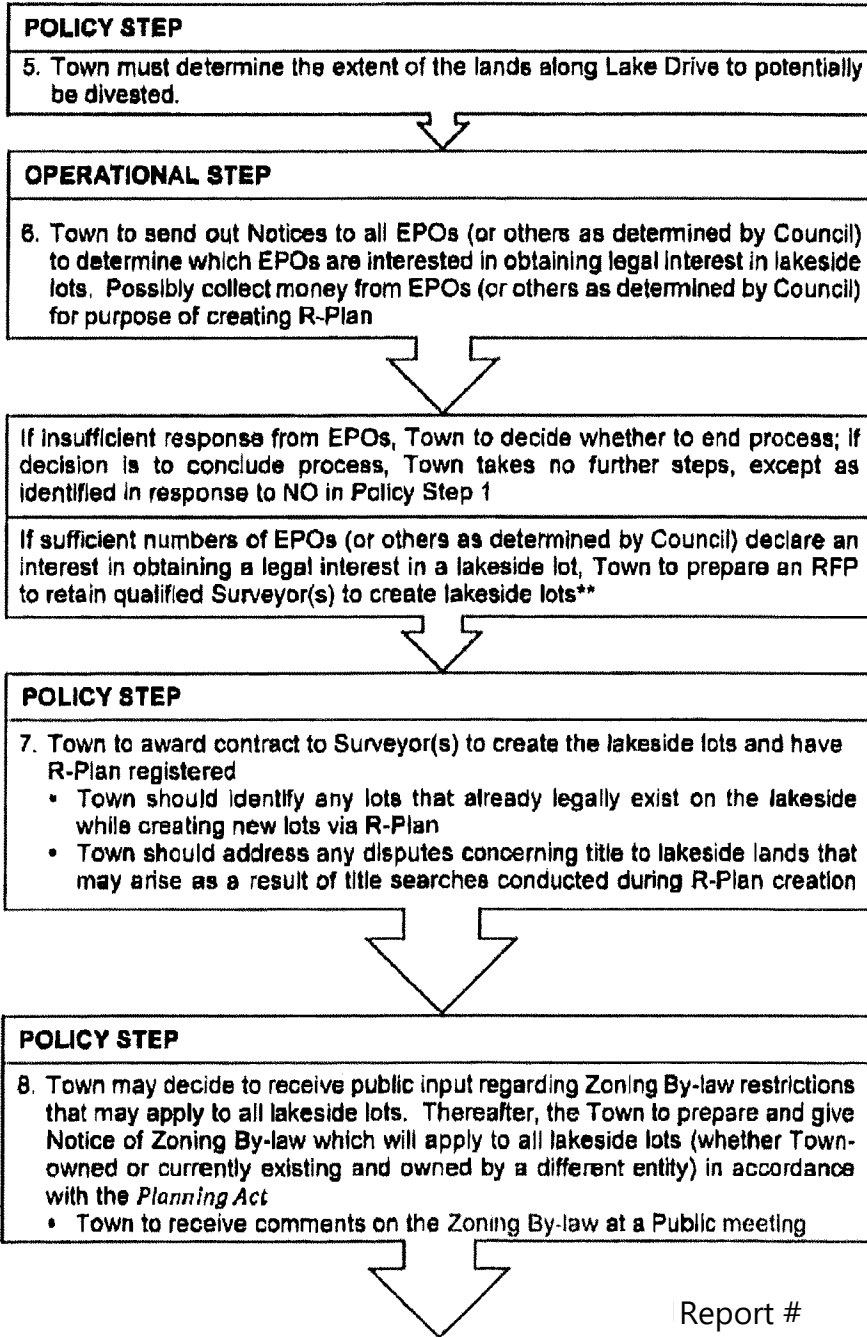


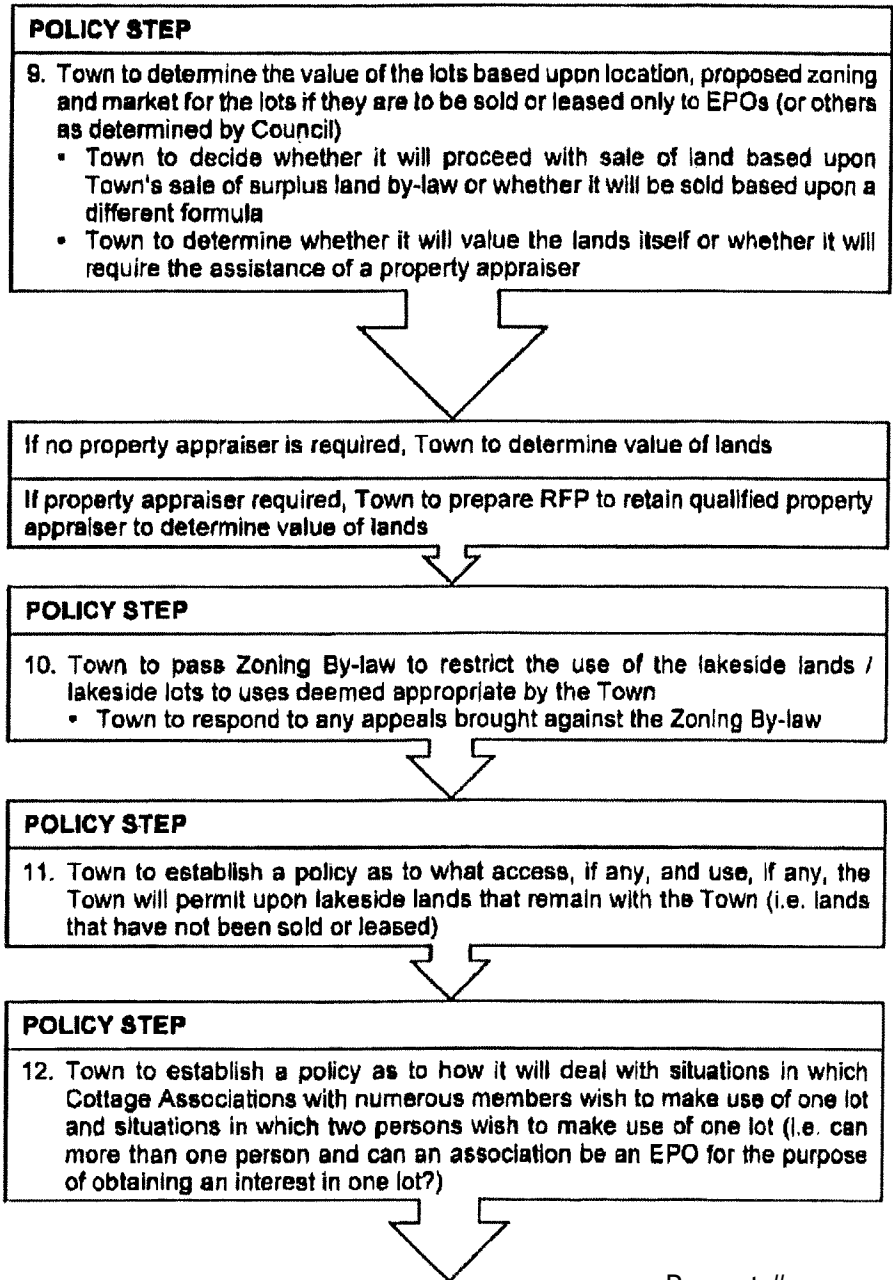
MATTERS TO BE DECIDED BY COUNCIL*



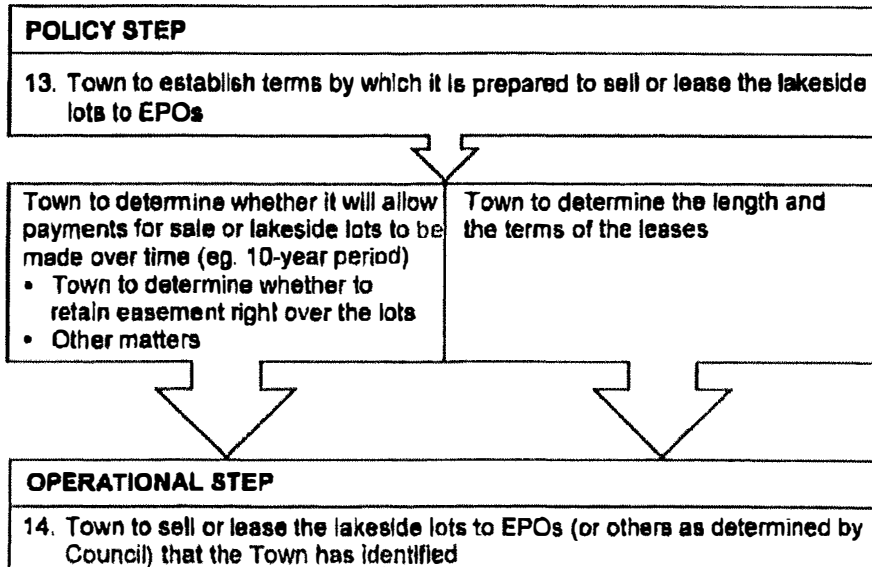
MATTERS TO BE DECIDED BY COUNCIL*



MATTERS TO BE DECIDED BY COUNCIL*



MATTERS TO BE DECIDED BY COUNCIL*



****Definitions for the Purpose of the above Flow Chart**

"Lakeside lands" means the lands owned by the Town that are situate between the shoreline and the travelled portion of the road allowance.

"Eligible Property Owner" means primarily the owners of property across the travelled portion of Lake Drive road allowance from the lakeside lot.

"Lakeside lots" means lots created upon the Lakeside lands.

*This Flow Chart is to be read as an overview of basic steps that should be undertaken. It is not an exhaustive list of each step that could or should necessarily be taken. Removing certain steps or adding additional steps may be necessary depending upon decisions made by Council and steps taken by third parties.